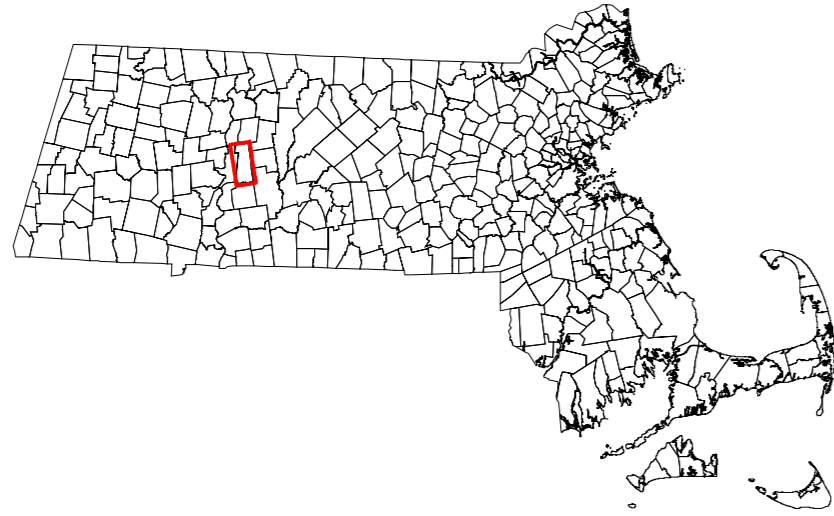


Amherst Regional Public Schools Elementary School Districts




gis.amherstma.gov

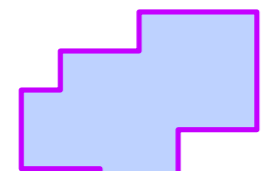


★ Schools


School Districts



Crocker Farm



Fort River



Marks Meadow



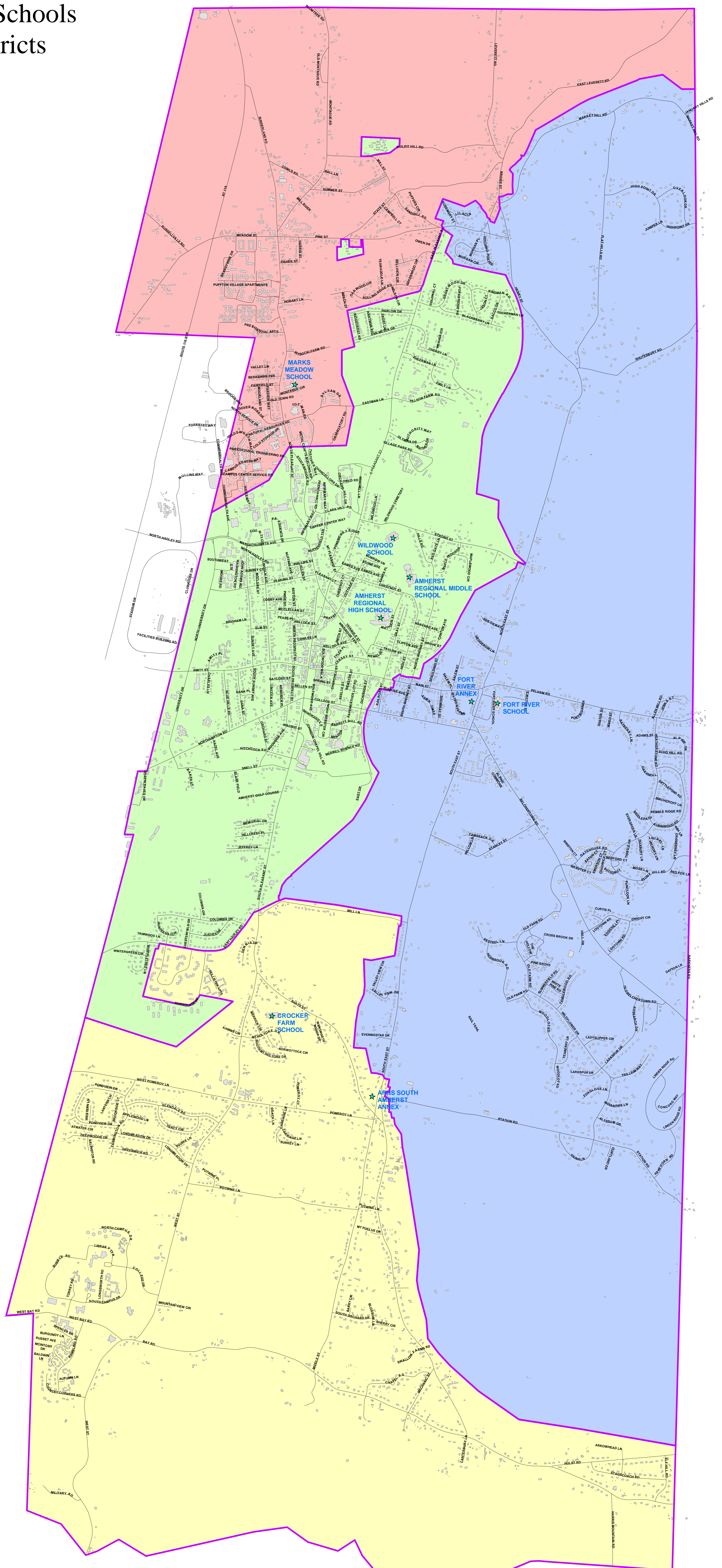
Wildwood

Find your school district, get directions
to your school & more at:
gis.amherstma.gov



0 1,200 2,400 4,800
Feet

1 inch equals 1,200 feet



Horizontal Datum: MA Stateplane Coordinate System,
Zone 4151, Datum NAD83, Feet

Planimetric basemap features compiled at 1"=40' and 1"=100' scale
from April, 1999 Aerial Photography. Aerial Photography: April, 2004.
Parcels compiled through a "best-fit" methodology to match the
basemap; revisions are ongoing. Property Lines are not for
conveyance purposes. The Town of Amherst and its mapping
contractors assume no legal responsibility for the information
contained herein.